

## Description of routes in this timetable

### Route 10

#### Wollongong to West Wollongong Loop

via Gwynneville and Keiraville.

Service operates daily.

### Route 11

#### Wollongong to University

via Coniston, Figtree, West Wollongong and Keiraville.

Service operates daily.

### Route 24

#### Wollongong to Figtree

via Mangerton.

Service operates daily.

### Route 39

#### Wollongong to Figtree

via Wollongong Hospital and Mount Keira.

Service operates daily.

## Figtree District

### Bus Timetable

10

11

24

39



Includes accessible services

Effective from 20 October 2013

Premier Illawarra - v2



[transportnsw.info](http://transportnsw.info)  
Call 131 500 NRS 133 677

Need an Opal card?  
[opal.com.au](http://opal.com.au)



## What's inside

Your Bus timetable .....	1
Ticketing .....	1
Accessible services .....	1
How to use this timetable .....	1
Other general information.....	1
Bus contacts.....	1

### Timetables

#### Wollongong loop (Route 10)

Monday to Friday .....	2
Saturday .....	3
Sunday & Public Holidays .....	3

#### From Wollongong towards University (Route 11)

Monday to Friday .....	4
Saturday .....	5
Sunday & Public Holidays .....	5

#### From University towards Wollongong (Route 11)

Monday to Friday .....	6
Saturday .....	7
Sunday & Public Holidays .....	7

#### From Wollongong towards Figtree (Route 24)

Monday to Friday .....	10
Saturday .....	10
Sunday & Public Holidays .....	10

#### From Figtree towards Wollongong (Route 24)

Monday to Friday .....	11
Saturday .....	11
Sunday & Public Holidays .....	11

#### From Wollongong towards Figtree (Route 39)

Monday to Friday .....	12
Saturday .....	13
Sunday & Public Holidays .....	13

#### From Figtree towards Wollongong (Route 39)

Monday to Friday .....	14
Saturday .....	15
Sunday & Public Holidays .....	15
Explanation of definitions and symbols .....	16
Bus route map .....	17

## Your Bus timetable

Bus services take you around Sydney and outer Sydney metropolitan areas, including Newcastle, the Lower Hunter, the Central Coast, the Blue Mountains, Lithgow and the Illawarra. If you have any questions about getting around on buses, just ask. Staff are here for you.

## Opal. Your ticket to public transport.

Opal is the easy way of travelling on public transport in Sydney, the Blue Mountains, Central Coast, Hunter, Illawarra and Southern Highlands.

An Opal card is a smartcard you keep and reuse. You load value onto the card to pay for your travel on any mode of public transport, including trains, buses, ferries and light rail.

### Opal card benefits

- Fares capped daily, weekly and on Sundays\*
- Discounted travel after eight paid journeys each week
- \$2 discount for every transfer between modes (train, bus, ferry, light rail) as part of one journey within 60 minutes.†
- Off-peak train fare savings of 30%
- The option of auto top-up, so you're always ready to travel

### Which Opal card is right for you?

- **Adult** – For customers 16 plus, who usually pay full fare and aren't entitled to any concessions.
- **Child/Youth** – For children aged 4-15 and eligible secondary students over 16. All fares are half the price of Adult fares.
- **Concession** – For eligible tertiary students, job seekers, apprentices and trainees. All fares are half the price of Adult fares.
- **Gold Senior/Pensioner** – For eligible NSW and interstate seniors, pensioners and war widows/ers. Fares are capped at \$2.50 per day.\*

### How to Apply

Visit [opal.com.au](http://opal.com.au) or call **13 67 25 (13 OPAL)**.

Adult and Child/Youth Opal cards are also available over the counter from 2,100 Opal retailers. To find your nearest visit [retailers.opal.com.au](http://retailers.opal.com.au).


For more information, visit [transportnsw.info](http://transportnsw.info) or call **131 500**.

\* Capped fares do not include the Sydney Airport station access fee.

† \$1 discount for Child/Youth, Concession and Gold Senior/Pensioner.

Travel with Opal is subject to the Opal Terms of Use, available at [opal.com.au](http://opal.com.au).

## Accessible services

All new buses are wheelchair-accessible with low-level floors and space for wheelchairs, prams or strollers. Look for the symbol  in this timetable. Some older buses may not have all the features you need. There will be more accessible services as older buses are replaced.

We try to make sure accessible buses run as intended. If an accessible bus is not available for a scheduled route, we apologise in advance for the inconvenience.

## How to use this timetable

- Go to the route map at the back of this timetable and find the two timing points your bus stop is located between.
- Then find these two timing points on the timetable.
- Your bus is scheduled to arrive between the times shown for these points.

### For example

If your bus stop is located between timing points A and B on the route map, then your bus is scheduled to arrive between the times shown for A and B in the timetable. Please arrive at your bus stop around 5 minutes before your bus is scheduled.

This timetable is expressed in 24-hour time.

12 midnight to 12 midday	12 midday to 12 midnight
00:00 to 11:59	12:00 to 23:59
12.00 am = 00:00	12.00 pm = 12:00
1.00 am = 01:00	1.00 pm = 13:00
2.00 am = 02:00	2.00 pm = 14:00
3.00 am = 03:00	3.00 pm = 15:00
4.00 am = 04:00	4.00 pm = 16:00
5.00 am = 05:00	5.00 pm = 17:00
6.00 am = 06:00	6.00 pm = 18:00
7.00 am = 07:00	7.00 pm = 19:00
8.00 am = 08:00	8.00 pm = 20:00
9.00 am = 09:00	9.00 pm = 21:00
10.00 am = 10:00	10.00 pm = 22:00
11.00 am = 11:00	11.00 pm = 23:00

## Download real-time apps [transportnsw.info/apps](http://transportnsw.info/apps)

Real-time apps let you track trains, buses, ferries and light rail in real time on the go. So don't miss your next Transport connection. Download one of the handy apps to track your service on your mobile device.

- Where your train, bus, ferry or light rail service is right now
- Estimated arrival times
- Service updates
- Closest stations, stops, wharves and routes
- Accessibility details.

## Who is providing my bus services?

The bus services shown in this timetable are run by Premier Illawarra.

## Is this timetable current?

We try to make sure services depart at the specified times. However, timetables may change and services may be delayed, cancelled or diverted due to circumstances beyond our control.

If you have not travelled with us for a while, you can confirm this timetable is still current by visiting [transportnsw.info](http://transportnsw.info) or calling **131 500**.

Over Christmas and the New Year, a reduced timetable may operate. If you're travelling during this time, plan your trip at [transportnsw.info](http://transportnsw.info) or call **131 500**.

## Bus etiquette

Eating, drinking, smoking or playing loud music on the bus is not allowed. By law, smoking is not allowed at any bus stop, or at train stations, ferry wharves or light rail stops.

## Helpful contacts

To plan your trip, get service information and make general enquiries:

Visit [transportnsw.info](http://transportnsw.info) or call **131 500**.

If you are deaf, or have a hearing or speech impairment contact us through the National Relay Service on **133 677**. For more information visit [relayservice.gov.au](http://relayservice.gov.au).

### Lost property offices

Visit [transportnsw.info](http://transportnsw.info) or call **131 500 NRS 133 677** to contact the operator of your service. If you still have your bus ticket, it will help identify the bus you travelled on.

### Emergencies

Call Triple Zero (**000**)

### Crime Stoppers

To give information that may help stop, solve or prevent criminal activity

Call **1800 333 000**

### Police Assistance Line

To report thefts or other non-life threatening matters  
Call **131 444**

**Disclaimer:** Information in this timetable is based on the latest details at the time of printing, and is subject to change without notice.










Monday to Friday												
map ref	Route Number	10	10	10	10	10	10	10	10	10		
<b>A</b>	Wollongong Entertainment Centre	...	...	...	07:43	...	08:39	09:39	10:39	11:39	12:39	13:39
<b>B</b>	Keira Street after Crown Street	...	...	...	07:48	...	08:46	09:46	10:46	11:46	12:46	13:46
<b>C</b>	Gwynneville Shops Gipps Road	<b>U</b>	<b>U</b>	...	07:57	...	08:56	09:56	10:56	11:56	12:56	13:56
<b>D</b>	Parsons Street near Armstrong Street	06:17	06:36	07:32	08:03	08:30	09:02	10:02	11:02	12:02	13:02	14:02
<b>C</b>	Gwynneville Shops Gipps Road	06:23	06:42	07:39	08:09	08:37	09:09	10:09	11:09	12:09	13:09	14:09
<b>B</b>	Keira Street before Crown Street	06:30	06:50	07:49	08:19	08:47	09:19	10:19	11:19	12:19	13:19	14:19
<b>A</b>	Opposite Wollongong Entertainment Centre	<b>T</b>	<b>T</b>	07:54	08:24	08:52	09:24	10:24	11:24	12:24	13:24	14:24

Monday to Friday (continued...)						
map ref	Route Number	10	10	10	10	
<b>A</b>	Wollongong Entertainment Centre	14:39	15:39	16:39	17:39	18:39
<b>B</b>	Keira Street after Crown Street	14:46	15:46	16:46	17:46	18:44
<b>C</b>	Gwynneville Shops Gipps Road	14:56	15:56	16:56	17:56	18:53
<b>D</b>	Parsons Street near Armstrong Street	15:02	16:02	17:02	18:02	18:58
<b>C</b>	Gwynneville Shops Gipps Road	15:09	16:09	17:09	18:09	...
<b>B</b>	Keira Street before Crown Street	15:19	16:19	17:19	18:19	...
<b>A</b>	Opposite Wollongong Entertainment Centre	15:24	16:24	17:24	18:24	...

<b>Saturday</b>												
map ref	Route Number	10	10	10	10	10	10	10	10	10	10	10
<b>A</b>	<b>Wollongong Entertainment Centre</b>	...	...	08:39	09:39	10:39	11:39	12:39	13:39	14:39	15:39	16:39
<b>B</b>	<b>Keira Street after Crown Street</b>	...	...	08:46	09:46	10:46	11:46	12:46	13:46	14:46	15:46	16:46
<b>C</b>	<b>Gwynneville Shops Gipps Road</b>	...	...	08:56	09:56	10:56	11:56	12:56	13:56	14:56	15:56	16:56
<b>D</b>	<b>Parsons Street near Armstrong Street</b>	07:30	08:36	09:02	10:02	11:02	12:02	13:02	14:02	15:02	16:02	17:02
<b>C</b>	<b>Gwynneville Shops Gipps Road</b>	07:36	08:43	09:09	10:09	11:09	12:09	13:09	14:09	15:09	16:09	17:09
<b>B</b>	<b>Keira Street before Crown Street</b>	07:45	08:53	09:19	10:19	11:19	12:19	13:19	14:19	15:19	16:19	17:19
<b>A</b>	<b>Opposite Wollongong Entertainment Centre</b>	07:50	08:58	09:24	10:24	11:24	12:24	13:24	14:24	15:24	16:24	17:24

<b>Saturday (continued...)</b>		
map ref	Route Number	10
<b>A</b>	<b>Wollongong Entertainment Centre</b>	17:39
<b>B</b>	<b>Keira Street after Crown Street</b>	17:46
<b>C</b>	<b>Gwynneville Shops Gipps Road</b>	17:55
<b>D</b>	<b>Parsons Street near Armstrong Street</b>	18:00
<b>C</b>	<b>Gwynneville Shops Gipps Road</b>	18:07
<b>B</b>	<b>Keira Street before Crown Street</b>	18:16
<b>A</b>	<b>Opposite Wollongong Entertainment Centre</b>	18:20

<b>Sunday &amp; Public Holidays</b>							
map ref	Route Number	10	10	10	10	10	10
<b>A</b>	<b>Wollongong Entertainment Centre</b>	...	09:41	11:41	13:41	15:41	17:41
<b>B</b>	<b>Keira Street after Crown Street</b>	...	09:46	11:46	13:46	15:46	17:46
<b>C</b>	<b>Gwynneville Shops Gipps Road</b>	...	09:55	11:55	13:55	15:55	17:55
<b>D</b>	<b>Parsons Street near Armstrong Street</b>	08:00	10:00	12:00	14:00	16:00	18:00
<b>C</b>	<b>Gwynneville Shops Gipps Road</b>	08:06	10:06	12:06	14:06	16:06	18:06
<b>B</b>	<b>Keira Street before Crown Street</b>	08:15	10:15	12:15	14:15	16:15	18:15
<b>A</b>	<b>Opposite Wollongong Entertainment Centre</b>	08:19	10:19	12:19	14:19	16:19	18:19

Monday to Friday												
map ref	Route Number	11	11	11	11	11	11	11	11	11	11	
<b>A</b>	Wollongong Entertainment Centre	07:31	08:28	09:28	10:28	11:28	12:28	13:28	14:28	15:28	16:28	17:28
<b>B</b>	Crown Street after Keira Street	07:38	08:35	09:35	10:35	11:35	12:35	13:35	14:35	15:35	16:35	17:35
<b>E</b>	Coniston Station Gladstone Avenue	07:46	08:43	09:43	10:43	11:43	12:43	13:43	14:43	15:43	16:43	17:43
<b>F</b>	Figtree Grove Shopping Centre	07:53	08:50	09:50	10:50	11:50	12:50	13:50	14:50	15:50	16:50	17:50
<b>G</b>	Mount Keira Road near Yellagong Street	08:02	08:59	09:59	10:59	11:59	12:59	13:59	14:59	15:59	16:59	17:59
<b>H</b>	Robsons Road at Parsons Street	08:06	09:03	10:03	11:03	12:03	13:03	14:03	15:03	16:03	17:03	18:03
<b>I</b>	Uni of Wollongong Northfields Ave Stand B	08:13	09:10	10:10	11:10	12:10	13:10	14:10	15:10	16:10	17:10	18:10

Monday to Friday (continued...)			
map ref	Route Number	11	11
<b>A</b>	Wollongong Entertainment Centre	18:28	19:30
<b>B</b>	Crown Street after Keira Street	18:35	19:35
<b>E</b>	Coniston Station Gladstone Avenue	18:42	19:42
<b>F</b>	Figtree Grove Shopping Centre	18:48	19:48
<b>G</b>	Mount Keira Road near Yellagong Street	18:56	...
<b>H</b>	Robsons Road at Parsons Street	19:02	...
<b>I</b>	Uni of Wollongong Northfields Ave Stand B	19:08	...

<b>Saturday</b>												
<small>map ref</small>	<b>Route Number</b>	11	11	11	11	11	11	11	11	11	11	
<b>A</b>	<b>Wollongong Entertainment Centre</b>	07:31	08:28	09:28	10:28	11:28	12:28	13:28	14:28	15:28	16:28	17:28
<b>B</b>	<b>Crown Street after Keira Street</b>	07:36	08:35	09:35	10:35	11:35	12:35	13:35	14:35	15:35	16:35	17:35
<b>E</b>	<b>Coniston Station Gladstone Avenue</b>	07:43	08:43	09:43	10:43	11:43	12:43	13:43	14:43	15:43	16:43	17:43
<b>F</b>	<b>Figtree Grove Shopping Centre</b>	07:50	08:50	09:50	10:50	11:50	12:50	13:50	14:50	15:50	16:50	17:50
<b>G</b>	<b>Mount Keira Road near Yellagong Street</b>	07:59	08:59	09:59	10:59	11:59	12:59	13:59	14:59	15:59	16:59	17:58
<b>H</b>	<b>Robsons Road at Parsons Street</b>	08:03	09:03	10:03	11:03	12:03	13:03	14:03	15:03	16:03	17:03	18:02
<b>I</b>	<b>Uni of Wollongong Northfields Ave Stand B</b>	08:10	09:10	10:10	11:10	12:10	13:10	14:10	15:10	16:10	17:10	18:08

<b>Sunday &amp; Public Holidays</b>							
<small>map ref</small>	<b>Route Number</b>	11	11	11	11	11	11
<b>A</b>	<b>Wollongong Entertainment Centre</b>	08:25	10:25	12:25	14:25	16:25	18:25
<b>B</b>	<b>Crown Street after Keira Street</b>	08:30	10:30	12:30	14:30	16:30	18:30
<b>E</b>	<b>Coniston Station Gladstone Avenue</b>	08:37	10:37	12:37	14:37	16:37	18:37
<b>F</b>	<b>Figtree Grove Shopping Centre</b>	08:44	10:44	12:44	14:44	16:44	18:43
<b>G</b>	<b>Mount Keira Road near Yellagong Street</b>	08:52	10:52	12:52	14:52	16:52	...
<b>H</b>	<b>Robsons Road at Parsons Street</b>	08:56	10:56	12:56	14:56	16:56	...
<b>I</b>	<b>Uni of Wollongong Northfields Ave Stand B</b>	09:03	11:03	13:03	15:03	17:03	...



# Monday to Friday

# University to Wollongong (Route 11)

Monday to Friday												
map ref	Route Number	11	11	11	11	11	11	11	11	11	11	11
<b>I</b>	Uni of Wollongong Northfields Ave Stand B	...	07:18	07:35	08:15	09:15	10:15	11:15	12:15	13:15	14:15	15:15
<b>H</b>	Robsons Road at Parsons Street	...	07:24	07:42	08:22	09:22	10:22	11:22	12:22	13:22	14:22	15:22
<b>G</b>	Yellagong Street at Mount Keira Road	...	07:28	07:46	08:26	09:26	10:26	11:26	12:26	13:26	14:26	15:26
<b>F</b>	Figtree Grove Shopping Centre	06:36	07:35	07:54	08:34	09:34	10:34	11:34	12:34	13:34	14:34	15:34
<b>E</b>	Coniston Station Gladstone Avenue	06:43	07:42	08:01	08:41	09:41	10:41	11:41	12:41	13:41	14:41	15:41
<b>B</b>	Crown Street before Keira Street	06:50	07:49	08:09	08:49	09:49	10:49	11:49	12:49	13:49	14:49	15:49
<b>A</b>	Opposite Wollongong Entertainment Centre	06:54	07:54	08:14	08:54	09:54	10:54	11:54	12:54	13:54	14:54	15:54

Monday to Friday (continued...)				
map ref	Route Number	11	11	11
<b>I</b>	Uni of Wollongong Northfields Ave Stand B	16:15	17:15	18:15
<b>H</b>	Robsons Road at Parsons Street	16:22	17:22	18:22
<b>G</b>	Yellagong Street at Mount Keira Road	16:26	17:26	18:26
<b>F</b>	Figtree Grove Shopping Centre	16:34	17:34	18:33
<b>E</b>	Coniston Station Gladstone Avenue	16:41	17:41	18:40
<b>B</b>	Crown Street before Keira Street	16:49	17:49	18:47
<b>A</b>	Opposite Wollongong Entertainment Centre	16:54	17:54	18:52



<b>Saturday</b>												
<small>map ref</small>	<b>Route Number</b>	<b>11</b>	<b>11</b>	<b>11</b>	<b>11</b>	<b>11</b>	<b>11</b>	<b>11</b>	<b>11</b>	<b>11</b>	<b>11</b>	
<b>I</b>	<b>Uni of Wollongong Northfields Ave Stand B</b>	...	08:15	09:15	10:15	11:15	12:15	13:15	14:15	15:15	16:15	17:15
<b>H</b>	<b>Robsons Road at Parsons Street</b>	...	08:22	09:22	10:22	11:22	12:22	13:22	14:22	15:22	16:22	17:22
<b>G</b>	<b>Yellagong Street at Mount Keira Road</b>	...	08:26	09:26	10:26	11:26	12:26	13:26	14:26	15:26	16:26	17:26
<b>F</b>	<b>Figtree Grove Shopping Centre</b>	07:35	08:34	09:34	10:34	11:34	12:34	13:34	14:34	15:34	16:34	17:34
<b>E</b>	<b>Coniston Station Gladstone Avenue</b>	07:42	08:41	09:41	10:41	11:41	12:41	13:41	14:41	15:41	16:41	17:41
<b>B</b>	<b>Crown Street before Keira Street</b>	07:49	08:49	09:49	10:49	11:49	12:49	13:49	14:49	15:49	16:49	17:48
<b>A</b>	<b>Opposite Wollongong Entertainment Centre</b>	07:54	08:54	09:54	10:54	11:54	12:54	13:54	14:54	15:54	16:54	17:53

<b>Sunday &amp; Public Holidays</b>							
<small>map ref</small>	<b>Route Number</b>	<b>11</b>	<b>11</b>	<b>11</b>	<b>11</b>	<b>11</b>	<b>11</b>
<b>I</b>	<b>Uni of Wollongong Northfields Ave Stand B</b>	08:05	09:05	11:05	13:05	15:05	17:05
<b>H</b>	<b>Robsons Road at Parsons Street</b>	08:12	09:12	11:12	13:12	15:12	17:12
<b>G</b>	<b>Yellagong Street at Mount Keira Road</b>	08:16	09:16	11:16	13:16	15:16	17:16
<b>F</b>	<b>Figtree Grove Shopping Centre</b>	08:23	09:23	11:23	13:23	15:23	17:23
<b>E</b>	<b>Coniston Station Gladstone Avenue</b>	08:30	09:30	11:30	13:30	15:30	17:30
<b>B</b>	<b>Crown Street before Keira Street</b>	08:37	09:37	11:37	13:37	15:37	17:37
<b>A</b>	<b>Opposite Wollongong Entertainment Centre</b>	08:41	09:41	11:41	13:41	15:41	17:41

**Monday to Friday / Saturday, Sunday & Public Holidays****Wollongong to Figtree (Route 24)**

<b>Monday to Friday</b>												
map ref	Route Number	24	24	24	24	24	24	24	24	24	24	24
<b>A</b>	<b>Wollongong Entertainment Centre</b>	07:19	08:09	08:44	09:44	10:44	11:44	12:44	13:44	14:44	15:44	16:44
<b>B</b>	<b>Crown Street after Keira Street</b>	07:24	08:14	08:51	09:51	10:51	11:51	12:51	13:51	14:51	15:51	16:51
<b>J</b>	<b>Dimint Towers Staff Street</b>	07:31	08:22	08:59	09:59	10:59	11:59	12:59	13:59	14:59	15:59	16:59
<b>K</b>	<b>Norman Street near Elizabeth Street</b>	07:36	08:27	09:04	10:04	11:04	12:04	13:04	14:04	15:04	16:04	17:04
<b>F</b>	<b>Figtree Grove Shopping Centre</b>	07:41	08:32	09:09	10:09	11:09	12:09	13:09	14:09	15:09	16:09	17:09

<b>Monday to Friday (continued...)</b>	
map ref	Route Number
	24
<b>A</b>	<b>Wollongong Entertainment Centre</b>
<b>B</b>	<b>Crown Street after Keira Street</b>
<b>J</b>	<b>Dimint Towers Staff Street</b>
<b>K</b>	<b>Norman Street near Elizabeth Street</b>
<b>F</b>	<b>Figtree Grove Shopping Centre</b>

<b>Saturday</b>										
map ref	Route Number	24	24	24	24	24	24	24	24	
<b>A</b>	<b>Wollongong Entertainment Centre</b>	07:46	09:44	10:44	11:44	12:44	13:44	14:44	15:44	17:44
<b>B</b>	<b>Crown Street after Keira Street</b>	07:51	09:51	10:51	11:51	12:51	13:51	14:51	15:51	17:51
<b>J</b>	<b>Dimint Towers Staff Street</b>	07:59	09:59	10:59	11:59	12:59	13:59	14:59	15:59	17:59
<b>K</b>	<b>Norman Street near Elizabeth Street</b>	08:04	10:04	11:04	12:04	13:04	14:04	15:04	16:04	18:04
<b>F</b>	<b>Figtree Grove Shopping Centre</b>	08:09	10:09	11:09	12:09	13:09	14:09	15:09	16:09	18:09

<b>Sunday &amp; Public Holidays</b>							
map ref	Route Number	24	24	24	24	24	24
<b>A</b>	<b>Wollongong Entertainment Centre</b>	07:46	09:46	11:46	13:46	15:46	17:46
<b>B</b>	<b>Crown Street after Keira Street</b>	07:51	09:51	11:51	13:51	15:51	17:51
<b>J</b>	<b>Dimint Towers Staff Street</b>	07:59	09:59	11:59	13:59	15:59	17:59
<b>K</b>	<b>Norman Street near Elizabeth Street</b>	08:04	10:04	12:04	14:04	16:04	18:04
<b>F</b>	<b>Figtree Grove Shopping Centre</b>	08:09	10:09	12:09	14:09	16:09	18:09

Monday to Friday												
map ref	Route Number	24	24	24	24	24	24	24	24	24	24	
<b>F</b>	Figtree Grove Shopping Centre	07:42	08:32	09:10	10:10	11:10	12:10	13:10	14:10	15:10	16:10	17:10
<b>K</b>	Norman Street near Elizabeth Street	07:47	08:38	09:15	10:15	11:15	12:15	13:15	14:15	15:15	16:15	17:15
<b>J</b>	Diment Towers Staff Street	07:52	08:43	09:20	10:20	11:20	12:20	13:20	14:20	15:20	16:20	17:20
<b>B</b>	Crown Street before Keira Street	08:00	08:51	09:28	10:28	11:28	12:28	13:28	14:28	15:28	16:28	17:28
<b>A</b>	Opposite Wollongong Entertainment Centre	08:05	08:56	09:33	10:33	11:33	12:33	13:33	14:33	15:33	16:33	17:33

Monday to Friday (continued...)		
map ref	Route Number	
<b>F</b>	Figtree Grove Shopping Centre	18:10
<b>K</b>	Norman Street near Elizabeth Street	18:15
<b>J</b>	Diment Towers Staff Street	18:20
<b>B</b>	Crown Street before Keira Street	18:27
<b>A</b>	Opposite Wollongong Entertainment Centre	18:31

Saturday										
map ref	Route Number	24	24	24	24	24	24	24	24	
<b>F</b>	Figtree Grove Shopping Centre	08:10	10:10	11:10	12:10	13:10	14:10	15:10	16:10	18:10
<b>K</b>	Norman Street near Elizabeth Street	08:15	10:15	11:15	12:15	13:15	14:15	15:15	16:15	18:15
<b>J</b>	Diment Towers Staff Street	08:20	10:20	11:20	12:20	13:20	14:20	15:20	16:20	18:20
<b>B</b>	Crown Street before Keira Street	08:28	10:28	11:28	12:28	13:28	14:28	15:28	16:28	18:27
<b>A</b>	Opposite Wollongong Entertainment Centre	08:33	10:33	11:33	12:33	13:33	14:33	15:33	16:33	18:31

Sunday & Public Holidays						
map ref	Route Number	24	24	24	24	24
<b>F</b>	Figtree Grove Shopping Centre	08:10	10:10	12:10	14:10	16:10
<b>K</b>	Norman Street near Elizabeth Street	08:15	10:15	12:15	14:15	16:15
<b>J</b>	Diment Towers Staff Street	08:20	10:20	12:20	14:20	16:20
<b>B</b>	Crown Street before Keira Street	08:28	10:28	12:28	14:28	16:27
<b>A</b>	Opposite Wollongong Entertainment Centre	08:32	10:32	12:32	14:32	16:31









Monday to Friday												
map ref	Route Number	39	39	39	39	39	39	39	39	39	39	
<b>A</b>	Wollongong Entertainment Centre	06:30	07:23	08:15	09:15	10:15	11:15	12:15	13:15	14:15	15:15	15:40
<b>B</b>	Crown Street after Keira Street	06:34	07:28	08:21	09:21	10:21	11:21	12:21	13:21	14:21	15:21	15:46
<b>L</b>	Wollongong Hospital Crown Street	06:38	07:32	08:26	09:26	10:26	11:26	12:26	13:26	14:26	15:26	15:51
<b>P</b>	Fisher Street & Crown Street	06:40	07:36	08:30	09:29	10:29	11:29	12:29	13:29	14:29	15:29	15:54
<b>O</b>	Mount Keira Road near Allen Street	06:44	07:39	08:33	09:33	10:33	11:33	12:33	13:33	14:33	15:33	15:58
<b>M</b>	Caroola Street near Koloona Avenue	06:50	07:45	08:38	09:39	10:39	11:39	12:39	13:39	14:39	15:39	16:04
<b>N</b>	O'Briens Road after Lamerton Drive	06:56	07:52	08:47	09:47	10:47	11:47	12:47	13:47	14:47	15:47	16:12
<b>F</b>	Figtree Grove Shopping Centre	07:02	07:59	08:54	09:54	10:54	11:54	12:54	13:54	14:54	15:54	16:19

Monday to Friday (continued...)						
map ref	Route Number	39	39	39	39	
<b>A</b>	Wollongong Entertainment Centre	16:15	16:40	17:15	17:40	18:40
<b>B</b>	Crown Street after Keira Street	16:21	16:46	17:21	17:46	18:45
<b>L</b>	Wollongong Hospital Crown Street	16:26	16:51	17:26	17:51	18:50
<b>P</b>	Fisher Street & Crown Street	16:29	16:54	17:29	17:54	18:54
<b>O</b>	Mount Keira Road near Allen Street	16:33	16:58	17:33	17:58	18:57
<b>M</b>	Caroola Street near Koloona Avenue	16:39	17:04	17:39	18:04	19:03
<b>N</b>	O'Briens Road after Lamerton Drive	16:47	17:12	17:47	18:12	19:10
<b>F</b>	Figtree Grove Shopping Centre	16:54	17:19	17:54	18:19	19:16

<b>Saturday</b>											
<small>map ref</small>	<b>Route Number</b>	<b>39</b>	<b>39</b>	<b>39</b>	<b>39</b>	<b>39</b>	<b>39</b>	<b>39</b>	<b>39</b>	<b>39</b>	
<b>A</b>	<b>Wollongong Entertainment Centre</b>	08:10	09:10	10:10	11:10	12:10	13:10	14:10	15:10	16:10	17:15
<b>B</b>	<b>Crown Street after Keira Street</b>	08:16	09:16	10:16	11:16	12:16	13:16	14:16	15:16	16:16	17:21
<b>L</b>	<b>Wollongong Hospital Crown Street</b>	08:21	09:21	10:21	11:21	12:21	13:21	14:21	15:21	16:21	17:25
<b>P</b>	<b>Fisher Street &amp; Crown Street</b>	08:23	09:23	10:23	11:23	12:23	13:23	14:23	15:23	16:23	17:27
<b>O</b>	<b>Mount Keira Road near Allen Street</b>	08:28	09:28	10:28	11:28	12:28	13:28	14:28	15:28	16:28	17:32
<b>M</b>	<b>Caroola Street near Koloona Avenue</b>	08:34	09:34	10:34	11:34	12:34	13:34	14:34	15:34	16:34	17:38
<b>N</b>	<b>O'Briens Road after Lamerton Drive</b>	08:42	09:42	10:42	11:42	12:42	13:42	14:42	15:42	16:42	17:45
<b>F</b>	<b>Figtree Grove Shopping Centre</b>	08:49	09:49	10:49	11:49	12:49	13:49	14:49	15:49	16:49	17:51

<b>Sunday &amp; Public Holidays</b>						
<small>map ref</small>	<b>Route Number</b>	<b>39</b>	<b>39</b>	<b>39</b>	<b>39</b>	<b>39</b>
<b>A</b>	<b>Wollongong Entertainment Centre</b>	09:10	11:10	13:10	15:10	17:10
<b>B</b>	<b>Crown Street after Keira Street</b>	09:15	11:15	13:15	15:15	17:15
<b>L</b>	<b>Wollongong Hospital Crown Street</b>	09:19	11:19	13:19	15:19	17:19
<b>P</b>	<b>Fisher Street &amp; Crown Street</b>	09:21	11:21	13:21	15:21	17:21
<b>O</b>	<b>Mount Keira Road near Allen Street</b>	09:26	11:26	13:26	15:26	17:26
<b>M</b>	<b>Caroola Street near Koloona Avenue</b>	09:30	11:30	13:30	15:30	17:30
<b>N</b>	<b>O'Briens Road after Lamerton Drive</b>	09:35	11:35	13:35	15:35	17:35
<b>F</b>	<b>Figtree Grove Shopping Centre</b>	09:41	11:41	13:41	15:41	17:41

Monday to Friday												
map ref	Route Number	39	39	39	39	39	39	39	39	39	39	
<b>F</b>	Figtree Grove Shopping Centre	<b>A</b>	<b>A</b>	07:05	07:35	08:00	08:35	08:55	09:55	10:55	11:55	12:55
<b>N</b>	O'Briens Road opposite Lamerton Drive	06:09	06:30	07:11	07:43	08:08	08:43	09:03	10:03	11:03	12:03	13:03
<b>M</b>	Carcoola Street near Koloona Avenue	06:15	06:36	07:17	07:51	08:16	08:51	09:11	10:11	11:11	12:11	13:11
<b>O</b>	Mount Keira Road near Allen Street	06:21	06:42	07:23	07:57	08:22	08:57	09:17	10:17	11:17	12:17	13:17
<b>P</b>	Fisher Street & Crown Street	06:25	06:46	07:27	08:01	08:26	09:01	09:21	10:21	11:21	12:21	13:21
<b>L</b>	Wollongong Hospital Crown Street	06:27	06:48	07:29	08:03	08:28	09:03	09:23	10:23	11:23	12:23	13:23
<b>B</b>	Crown Street before Keira Street	06:30	06:51	07:32	08:07	08:32	09:07	09:27	10:27	11:27	12:27	13:27
<b>A</b>	Opposite Wollongong Entertainment Centre	06:33	06:54	07:35	08:11	08:36	09:11	09:31	10:31	11:31	12:31	13:31

Monday to Friday (continued...)						
map ref	Route Number	39	39	39	39	39
<b>F</b>	Figtree Grove Shopping Centre	13:55	15:00	15:55	16:55	17:55
<b>N</b>	O'Briens Road opposite Lamerton Drive	14:03	15:08	16:03	17:03	18:03
<b>M</b>	Carcoola Street near Koloona Avenue	14:11	15:16	16:11	17:11	18:11
<b>O</b>	Mount Keira Road near Allen Street	14:17	15:22	16:17	17:17	18:17
<b>P</b>	Fisher Street & Crown Street	14:21	15:26	16:21	17:21	18:21
<b>L</b>	Wollongong Hospital Crown Street	14:23	15:28	16:23	17:23	18:23
<b>B</b>	Crown Street before Keira Street	14:27	15:33	16:27	17:27	18:27
<b>A</b>	Opposite Wollongong Entertainment Centre	14:31	15:36	16:31	17:31	18:31

<b>Saturday</b>											
<small>map ref</small>	<b>Route Number</b>	39	39	39	39	39	39	39	39	39	
<b>F</b>	<b>Figtree Grove Shopping Centre</b>	08:10	08:50	09:50	10:50	11:50	12:50	13:50	14:50	15:50	16:50
<b>N</b>	<b>O'Briens Road opposite Lamerton Drive</b>	08:18	08:58	09:58	10:58	11:58	12:58	13:58	14:58	15:58	16:58
<b>M</b>	<b>Carcoola Street near Koloona Avenue</b>	08:26	09:06	10:06	11:06	12:06	13:06	14:06	15:06	16:06	17:06
<b>O</b>	<b>Mount Keira Road near Allen Street</b>	08:32	09:12	10:12	11:12	12:12	13:12	14:12	15:12	16:12	17:12
<b>P</b>	<b>Fisher Street &amp; Crown Street</b>	08:36	09:16	10:16	11:16	12:16	13:16	14:16	15:16	16:16	17:16
<b>L</b>	<b>Wollongong Hospital Crown Street</b>	08:38	09:18	10:18	11:18	12:18	13:18	14:18	15:18	16:18	17:18
<b>B</b>	<b>Crown Street before Keira Street</b>	08:42	09:22	10:22	11:22	12:22	13:22	14:22	15:22	16:22	17:22
<b>A</b>	<b>Opposite Wollongong Entertainment Centre</b>	08:46	09:26	10:26	11:26	12:26	13:26	14:26	15:26	16:26	17:26

<b>Sunday &amp; Public Holidays</b>						
<small>map ref</small>	<b>Route Number</b>	39	39	39	39	39
<b>F</b>	<b>Figtree Grove Shopping Centre</b>	08:22	09:42	11:42	13:42	15:42
<b>N</b>	<b>O'Briens Road opposite Lamerton Drive</b>	08:28	09:48	11:48	13:48	15:48
<b>M</b>	<b>Carcoola Street near Koloona Avenue</b>	08:33	09:53	11:53	13:53	15:53
<b>O</b>	<b>Mount Keira Road near Allen Street</b>	08:39	09:59	11:59	13:59	15:59
<b>P</b>	<b>Fisher Street &amp; Crown Street</b>	08:43	10:03	12:03	14:03	16:03
<b>L</b>	<b>Wollongong Hospital Crown Street</b>	08:45	10:05	12:05	14:05	16:05
<b>B</b>	<b>Crown Street before Keira Street</b>	08:49	10:09	12:09	14:09	16:09
<b>A</b>	<b>Opposite Wollongong Entertainment Centre</b>	08:53	10:13	12:13	14:13	16:13

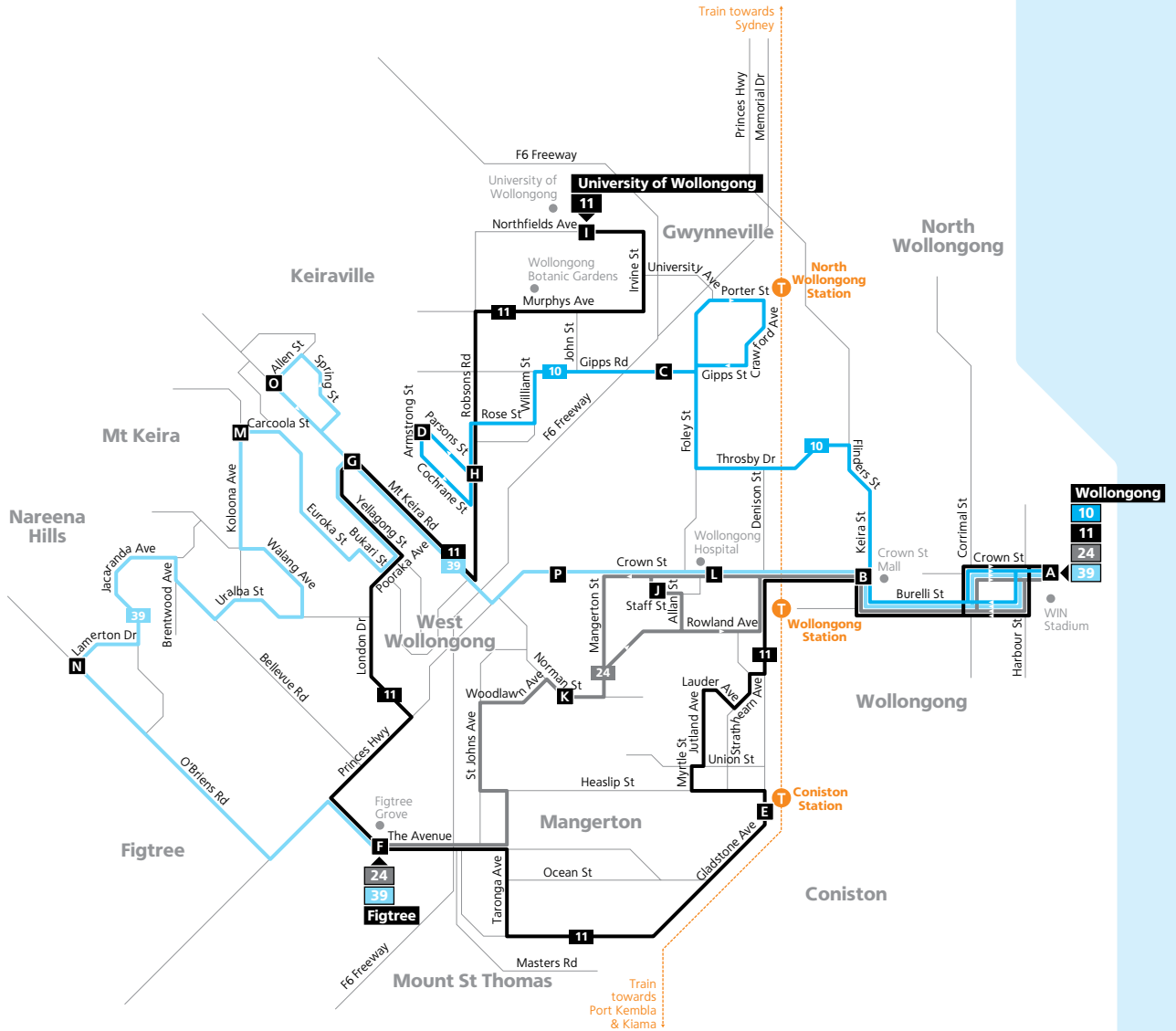
## Explanation of definitions and symbols

- A** Bus commences from Princes Highway and O'Briens Road 3 minutes earlier.
- S** Bus travels via Smiths Hill High School school days only.
- T** Bus travels to Picadilly via Crown Street.
- U** Bus starts at University and travels via Northfields Avenue & Robsons Road.
- ... Bus does not operate past this timing point.

## Timing Points

- A** Wollongong Entertainment Centre
- B** Keira Street & Crown Street
- C** Gwynneville Shops Gipps Road
- D** Parsons Street near Armstrong Street
- E** Coniston Station Gladstone Avenue
- F** Figtree Grove Shopping Centre
- G** Mount Keira Road & Yellagong Street
- H** Robsons Road at Parsons Street
- I** University of Wollongong Northfields Ave Stand B
- J** Diment Towers Staff Street
- K** Norman Street near Elizabeth Street
- L** Wollongong Hospital Crown Street
- M** Carcoola Street near Koloona Avenue
- N** O'Briens Road & Lamerton Drive
- O** Mount Keira Road near Allen Street
- P** Fisher Street & Crown Street





Legend

- Bus route
- 10 Bus route number
- A Timing point
- T Train line/station

Diagrammatic Map  
Not to Scale

